

Notice of Public Hearing Flint Charter Township

The Flint Charter Township Board shall hold a public hearing on December 18, 2017 at 7:00 pm to consider the establishment of the Beecher Road Corridor Improvement Authority. The meeting will be at the Township Hall at 1490 South Dye Road, Flint, MI 48532

The preliminary boundaries of the proposed Corridor Improvement Authority include the following described properties:

Parcels with frontage on the south side of Beecher Road from Houran Street to Calkins Road, including the parcels located at 1012 Lask Street, 1022 Lask Street, and 1032 Lask Street.

Parcels with frontage on the east side of Houran Street from Beecher Road up to and including 1081 Houran Street (approximately 855 feet from Beecher Road) and on the west side approximately 1,150 feet from Beecher Road. Parcels with frontage on Whitehouse Drive.

Parcels with frontage along Calkins Road from Beecher Road to North Graham Road including the parcel located at 1025 South Graham Road.

Parcels with frontage along North Graham Road from Calkins Road to Beecher Road excluding the parcel on the north side of the intersection of North Graham Road and Calkins Road.

Parcels with frontage on the north side of Beecher Road from Interstate-75 to across from Houran Street. The following parcels on the north side of Beecher Road west of Interstate-75 are also in the CIA district: 3528 Beecher Road, 3535 Beecher Road, 3514 Beecher Road, 3506 Beecher Road, 3494 Beecher Road, the parcel between 3494 Beecher Road and Interstate-75, the parcels between 3426 Beecher Road and Interstate-75, 1180 River Valley Drive, 3252 Beecher Road, and 3230 Beecher Road.

(view a map of the district boundaries at www.flinttownship.org)


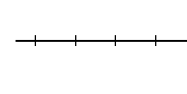


Publish Dates:

R:\Projects\15C0223\Docs\CIA- Beecher Rd\Adoption Process\Public Hearing Notice Beecher Road CIA.doc

Flint Township


Beecher Road CIA Boundary Map




- Legend**
-  Beecher CIA Boundary
 -  Railroads
 -  Highways
 -  Roadways

Source: Genesee County, GIS Department Date: 11/13/2017

0 0.02250.045 0.09 Miles

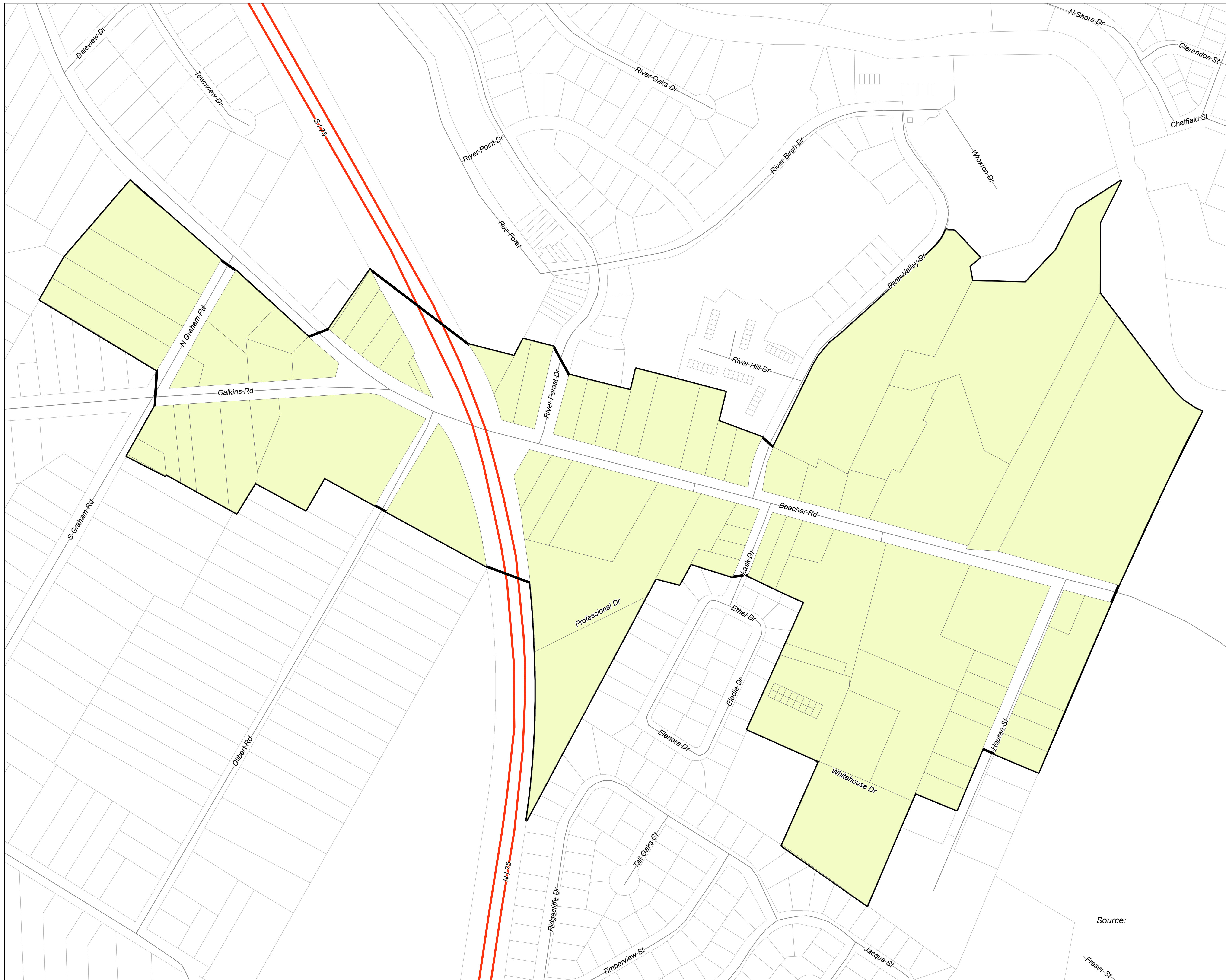
 N

 **ROWE PROFESSIONAL SERVICES COMPANY**
540 S. Saginaw Street, Suite 200
Flint, MI 48502






R:\Projects\15C0223\Draws\CIA - Beecher Rd\Maps\CIA Boundary Map 36 by 24.mxd

Flint Township

Beecher Road CIA Boundary Map





Legend

-  Flint Twp Beecher CIA Parcels
-  Beecher CIA Boundary
-  Railroads
-  Highways
-  Roadways

Source:

Source: Genesee County, GIS Department Date: 11/22/2017

 0 0.0225 0.045 0.09 Miles

 **ROWE PROFESSIONAL SERVICES COMPANY**
540 S. Saginaw Street, Suite 200
Flint, MI 48502

R:\Projects\15CO223\Draws\CIA - Beecher Rd\Maps\CIA Boundary Map 36 by 24.mxd